

Have FUN. Stay SAFE!






WELCOME TO OUR HARBOR

Welcome to our harbor! Please read the following safety precautions before entering the harbor. Have a wonderful time and always remember to **KEEP AN EYE ON THE SKY!**

SAFETY POINTS FOR HUMAN POWERED CRAFTS (HPC) /NON-MOTORIZED CRAFTS

- Stay Alert - Five short blasts from a horn or whistle is a danger signal.
- Upstream provides the best natural areas to explore.
- For Human Power Crafts (HPC) ONLY - When downstream to the Saugatuck Harbor, stay between the red buoys and the shore.
- Keep a Personal Flotation Device (PFD) with you at all times.
- Watch the WEATHER; it can change quickly.
- Dial 911 if in trouble and be prepared to provide a point of reference for your location.

MAP KEY

-  Safe HPC Zone
-  Chain Ferry
-  Boat Launch
-  Boat Slips
-  Buoy

EMERGENCY?
DIAL

911

Lake Michigan



Saugatuck Harbor Natural Area

Mt. Baldhead Park

Oval Beach

Douglas Beach

Saugatuck

Campbell

Center

Douglas

Wiley Rd./130th

Wiley Rd./130th

31

196

196

Blue Star Hwy.

Blue Star Hwy.

Blue Star Hwy.

Park St.

Holland St. Washington

Perryman

Ferry St.