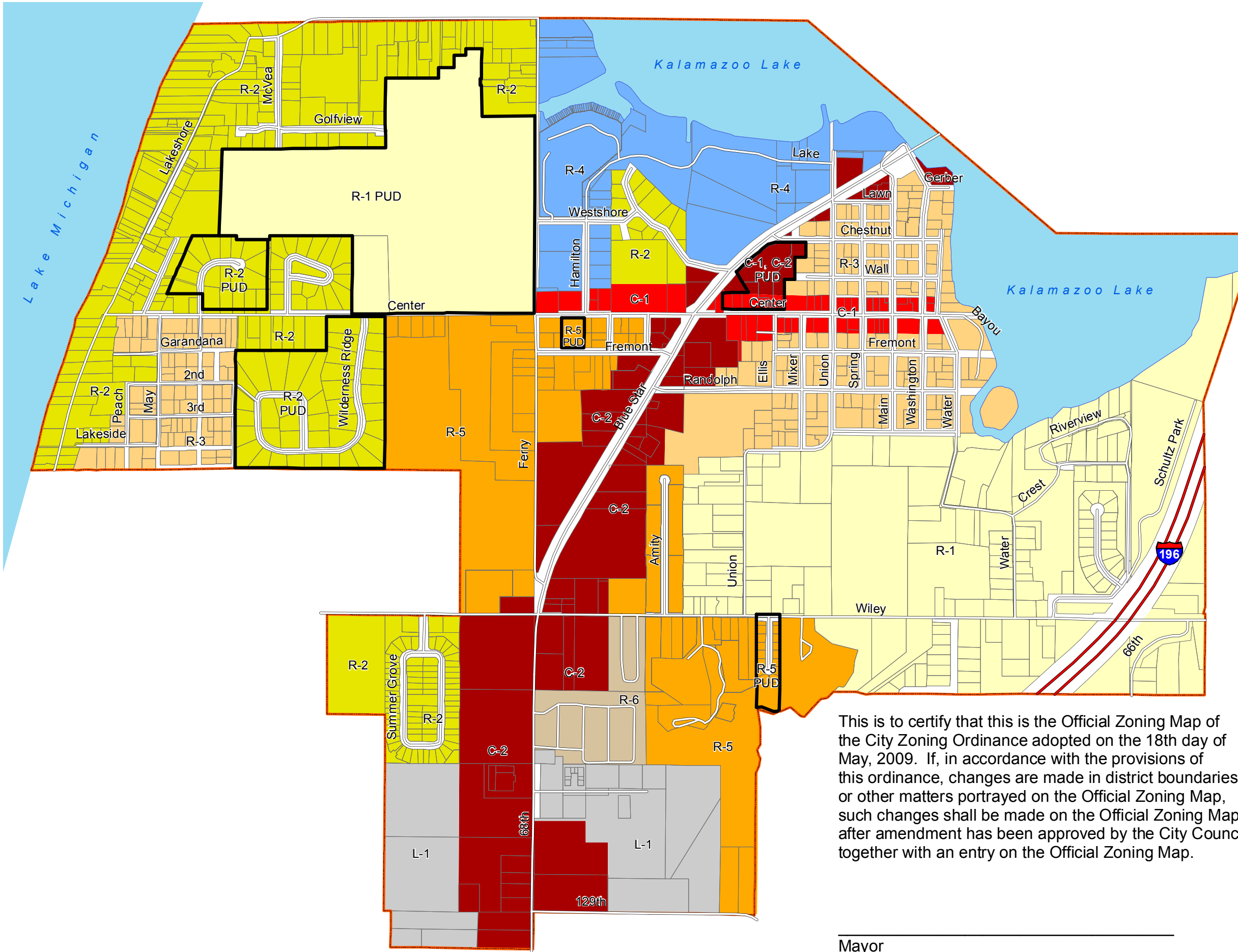












# Zoning Map

Effective Date:  
 June 11, 2009



-  PUD Overlays
-  R-1, Residential District
-  R-2, Residential District
-  R-3, Neighborhood Conservation District
-  R-4, Harbor Residential District
-  R-5, Multiple Family District
-  R-6, Mobile Home Park District
-  C-1, Village Commercial District
-  C-2, General Commercial District
-  L-1, Light Industrial District

This is to certify that this is the Official Zoning Map of the City Zoning Ordinance adopted on the 18th day of May, 2009. If, in accordance with the provisions of this ordinance, changes are made in district boundaries or other matters portrayed on the Official Zoning Map, such changes shall be made on the Official Zoning Map after amendment has been approved by the City Council together with an entry on the Official Zoning Map.

\_\_\_\_\_  
 Mayor

\_\_\_\_\_  
 Clerk



**Williams & Works**  
 engineers - planners - surveyors  
616.224.1500 phone • 616.224.1501 facsimile  
 549 Ottawa Avenue NW • Grand Rapids, MI 49503

